







## LEGEND AND SUMMARY OF BILTMORE EQUESTRIAN CENTER WEST RANGE TRAILS

All West Range Trails are loops starting from the bridge over the French Broad River below Antler Hill that are accessed by the **BLACK ACCESS** Trail that connects the Day Trailer Parking area to the bridge. Mileages for loops are from bridge. Connector trails provide short cuts for those desiring shorter loops.

<b>BLACK ACCESS</b>	6.0 miles		Out and back used for access to West Range; Start downstream on River Rd. 3.2 Miles from Day Trailer Parking to Bridge; 2.8 Miles return via Lagoon.
<b>ORANGE WEST</b>	10.4 miles		Counterclockwise loop.
<b>BLUE WEST</b>	9.3 miles		Counterclockwise loop. At 1.7 mi., Blue/Green Short Cut connects back to Blue. 3.1 mi. loop.
<b>GREEN WEST</b>	12.7 miles		Counterclockwise loop. At 1.3 mi., Blue/Green Short Cut connects back to Blue. 2.7 mi. loop.
<b>BLACK WEST</b>	12.7 miles		Clockwise loop. At 0.8 mi., Black/Yellow Short connects back to Black. 4.2 mi. loop
<b>YELLOW WEST</b>	6.9 miles		Clockwise loop. At 0.8 mi., Black/Yellow Short connects back to Yellow. 3.8 mi. loop

PLATEAU CROSS ROADS. BLUE WEST, GREEN WEST, BLACK WEST AND YELLOW WEST trails all come through the Plateau Cross Roads enabling switching from one color to the other to mix loops.

BAREFOOT HORSE OPTIONS: BLACK ACCESS, ORANGE WEST, GREEN WEST, and GREEN WEST to BLUE, are suitable for barefoot horses as the trails are mainly forested trails or there is the option to ride on the grass next to any gravel roads except for short sections.

**MARKING: Follow ARROWS!** Loops are marked with diamonds with black arrows attached to trees or stakes. Diamond is in the color of the trail. Black Trail is marked w black diamonds with white arrows.



At turns, expect one or more warning arrows before the turn. Example - turn arrow for green trail.



There are confirming straight arrows after turns. Example - confirming arrow for Blue trail.



There are occasional "go straight" arrows along the trail. Example straight arrow for Yellow Trail.



Color-matched plates with **Large Black X mean wrong way** on the loop of *that color octagon*.



All Connector Trails marked w/ Yellow Discs w/ Red Arrows



Gravel Roads on Biltmore Estate

### SUPER IMPORTANT FOR SAFETY

***If you meet any carriage or guided trail ride group, you MUST come to a walk, carefully continue past the carriage/group, and walk until safe to resume your trot/canter. Please obey the Trail Guide.***

***In congested areas, please obey all signs about walking or trotting only.***

Do NOT go into the French Broad River or lagoon/lakes at any point! . NO SMOKING ON TRAILS

**EMERGENCY: Biltmore Security 828-225-1234; Biltmore Equestrian Center 828-225-1454.**